

**FORM - A**

Form for seeking prior approval of Central Government under section 2 of the Forest(Conservation) Act, 1980 for  
Diversion of fresh forest area

**PART - I**

(To be filled up by User Agency)

**A. General Details****A-  
1. Project Details**

(i). Proposal No. : FP/BR/MIN/27243/2017

(ii). Name of Project for which Forest Land is required : Rajauli Stone

(iii). Short narrative of the proposal and Project/scheme for which the forest land is required : As  
stone is found in this area so the land is required for stone mining

(iv). State : Bihar

(v). Category of the Project : Mining

(vi). Shape of forest land proposed to be diverted : Linear

(vii). Estimated cost of the Project(Rupees in lacs) : 10

(viii). Total Area of Forest Land proposed for diversion(In ha.): 2.5

(ix). Non-Forest Land required for this project(in ha.): 0

(x). Total period for which the forest land is proposed to be diverted(in years): 10

**A-  
2. Details of User Agency**

(i). Name : MANOJ YADAV FIRM

(ii). Address1 : Village- Chautha, P.S-Rajauli, District- Nawada

(iii). Address2 : NIL

(iv). State : Bihar

(v). District : Nawada

*Manoj Yadav*

8/24/2017  
8/24/2017

(vi). Pin : 805125

(vii). Landmark : NIL

(viii). Email address : kmanojyadav22@gmail.com

(ix). Landline Telephone No. : 612-2367279

(x). Fax No. : 612-

(xi). Mobile No. : 7020361625

(xii). Website (if any) : NIL

(xiii). Legal status of User Agency : Private

A-  
3. Details of Person Making Application

(i). First Name: Manoj

(ii). Middle Name: NIL

(iii). Last Name: Yadav

(iv). Gender: Male

(v). Designation: Owner

(vi). Address 1: village- Chautha, P.S-Rajauli, District- Nawada

(vii). Address 2: NIL

(viii). State: Bihar

(ix). District: Nawada

(x). Tehsil: Rajauli

(xi). Pin: 805125

(xii). Landmark: NIL


(xiii). Email Address: kmanojyadav22@gmail.com

(xiv). Landline Telephone No.: 612-2367279

*Handwritten signature in blue ink*

(xv). Fax No.: NIL

(xvi). Mobile No.: 7020361625

(xvii). Copy of documents in support of the competence/authority of the person making this application to make application on behalf of the User Agency: 

## B. Details of land required for the Project

B- Details of proposal seeking prior approval of Central Government under the Act for diversion  
1. of forest land for the Project already submitted in the past

List of proposal submitted in Past							
S.no	Proposal Status.	Proposal No.	Moef File No.	Area Proposed for Diversion(Ha.)	Area Diverted(Ha.)	Date of In-Principle Approval	Date of Final Approval
<b>NIL</b>							

B-  
2. Details of forest land proposed to be diverted

### B-2.1 Details of Divisions involved

Details of Divisions involved			
S.no	Division Name	Forest Land(ha.)	Non-Forest Land(ha.)
1.	Nawada	2.5	0

### B-2.2 Details of Districts involved

District wise breakup			
S.no	District Name	Forest Land(ha.)	Non-Forest Land(ha.)
1.	Nawada	2.5	0

### B-2.3 Village wise breakup

Villages wise breakup			
S.no	Village	Forest Land(ha.)	Non-Forest Land(ha.)
1	Chautha	2.5	0


### B-2.4 Component wise breakup

Component wise breakup			
S.no	Component	Forest Land(ha.)	Non-Forest Land(ha.)

*Handwritten signature in blue ink*

1	Stone	2.5	0
---	-------	-----	---


### C. Maps of forest land proposed to be diverted


Segment wise details		
Segments	Segment Area(in ha.)	Kml File of Segments
1.	2.5	 <a href="#">View File</a>

(i). Area of forest land proposed to be diverted(in ha.) : 2.5


(ii). : Linear

(b). No. of Segments : One

(iii). Copy of Survey of India Toposheet indicating boundary of forest land proposed to be diverted: 

(iv). Scanned copy of the Geo-referenced map of the forest land proposed to be diverted prepared by using GPS or Total Station: 

### D. Justification for locating the Project in forest land and details of alternatives examined:

- (i). Copy of note containing justification for locating the Project in forest land: 
- (ii). Whether a copy of map indicating location of alternative examine is required to be provided: No
- (a). Reason for not providing such map No alternative site is examined

### E. Employment likely to be generated

- (i). Whether the Project is likely to generate employment?: Yes
- (ii). Permanent/Regular Employment(Number of persons): 30
- (iii). Temporary Employment(Number of person-days): 30

### F. Displacement of People due to the Project, if any

- (i). Whether Project involves displacement?: No

### G. Details of Cost-Benefit analysis for the Project

*Handwritten signature and date: 21/2/17*

(i). Whether the Project requires Cost-Benefit analysis?: No

#### H. Status of Environmental Clearance

(i). Whether the Project requires Clearance under the Environment (Protection) Act 1986 ? : Yes

(a). Status of the Environmental Clearance to the Project: EC application yet to be submitted

#### I. Status of Wildelife Clearance

(i). Whether the Project or a part thereof is located in any Protected Area or their Eco sensitive zone? : No

#### J. Applicability of special provisions governing Scheduled Areas

(i). Whether the Project or a part thereof is located in a Scheduled Area? : No

#### K. Status of settlement of rights under the Forest Rights Act, 2006 on the forest land proposed to be diverted

(i). Whether the process for settlement of Rights under the Forest Rights Acts 2006 on the forest land proposed to be diverted has been completed? : No

#### L. Details of land identified for Compensatory Afforestation

(i). Whether non-forest or Revenue forest land is required to be provided by User Agency?: No

(ii). Whether the area of non-forest land or Revenue forest land required to be provided by User Agency for raising Compensatory Afforestation is less than area of forest land proposed to be diverted?: No

(iii) . Reason for not providing Non-Forest Land: Others

#### M. Mining Details

M-  
1. Details of Mineral Concessions

(i). Whether the forest land is aquired under Coal Bearing Areas Act: Yes

(a). Total area of the mining lease(in ha.): 2.5

(b). Area of forest land located in the mining lease(in ha.): 2.5


M-  
2. Details of Mining Plan

*Handwritten signature in blue ink.*

(i). Date of approval of mining plan: 20 Jul 2017


(ii). Approval authority: Mines and Geology

(iii). Copy of approval of mining plan: No Data

(iv). Copy of approved mining plan: 

(v). Nature of mining (underground/opencast): Opencast

(vi). Copy of the detailed land use plan in 1:4,000 scale prepared by using GPS or Total Station :

(vii). Copy of map of the outer boundary of mining lease area:  [View file](#)

M-  
3. Details of prospecting undertaken to assess mineral reserves

(i). Whether detailed prospecting to assess mineral reserve in the lease has been undertaken: No

M-  
4. Details of extension (if any) of original prospecting licence issued in the past

(i). Whether detailed prospecting to assess mineral reserve in the lease has been undertaken: No

M-  
5. Brief details of prospecting activities undertaken in the mining lease :

M-5.2 Estimated Reserve along with accuracy and confidence level

Estimated Reserve along with accuracy and confidence level						
Minerals	Estimated Reserve (million tones)	% accuracy (+ -)	% confidence level	Estimated Reserve (million tones)	% accuracy (+ -)	Estimated mineral reserve at the end of mining lease(million tons.)
NIL						

M- Details of approval under the Forest (Consevation) Act,1980 obtained for undertaking  
6. prospecting activities in the forest land located in the mining lease

(i).Whether approval under the Forest (Conservation) Act, 1980 for undertaking prospecting activities in the forest land located in the mining lease have been obtained No

Details of approval under the Forest(Consevation) Act,1980					
S.no	MoEF File No	Date of approval	Area of forest land diverted(in ha.)	From Date	To Date
NIL					

*Handwritten signature in blue ink*


M- Mineral wise details  
7.

(i). No. of minerals: One


Mineral wise details						
Minerals	Estimated reserve in non forest land(million tons.)	Estimated reserve in forest land(million tons.)	Estimated annual extraction(million tons.)	Estimated life of mine(Yrs.)	Total estimated extraction during mining lease period(million tons.)	Estimated mineral reserve at the end of mining lease(million tons.)
NIL						

M- Proposed use of the minerals proposed to be raised from the mining lease  
7.1

(i). Proposed use of the minerals proposed to be raised from the mining lease: Non captive

(ii). Copy note containing details of the plan for the transportation of the minerals proposed to be raised from the mining lease: 

Additional information Details

Documents		
S.No	Documents	Remarks
1		IT WAS ASKED TO SUBMIT THE KML , SURFACE AND GEOLOGICAL PLAN BY THE AUTHORITY BIHAR ENVIRONMENT AND FOREST AS ATTACHED LETTER. SO KINDLY DO THE NEEDFUL

Print page

*Handwritten signature in blue ink*